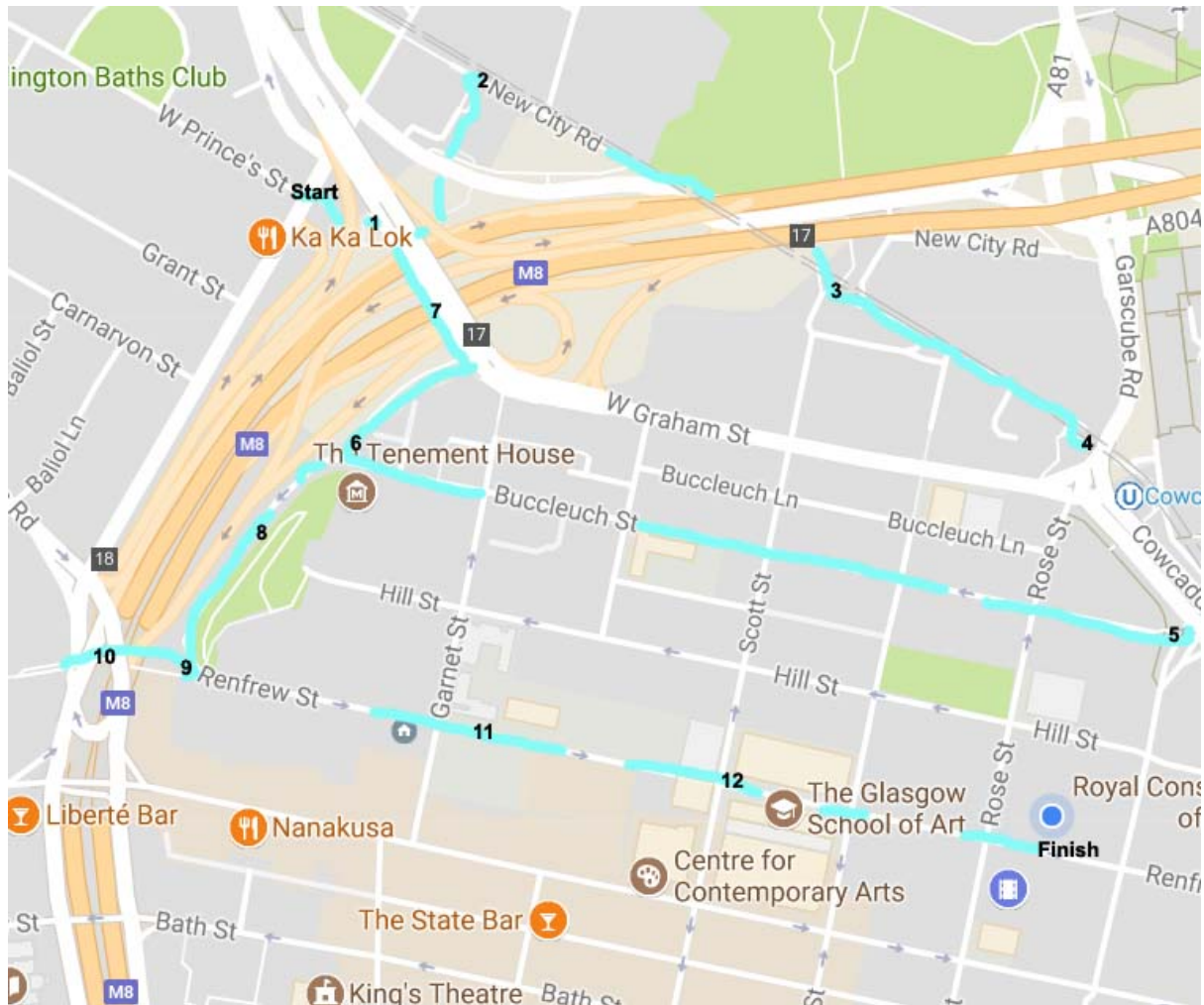


GARNETHILL WARD TOUR – 22nd Sept 2017

w/ Councillor Christy Mearns (Green) – Peter Hayman, Tim Pearson



Start At corner of West Princes St (east/west cycle artery) and St Georges Rd

1. Steps on left (to West Graham St).
Issues: No signage and no step wedges.



2. New City Rd (part of colleges route).
Issues: Poor surface



3. Under M8 to where New City Rd meets Scott St
Issues: poor surface, confusing signage



4. Under Garscube Rd to Cowcaddens underground.



5. Under Cowcaddens Rd to Cambridge St and Buccleuch St



6. Buccleuch St w/ access to West Graham St
Issues: One-way, street side parking, signage, kerbs



7. West Graham St
Issues: Busy main road; potential separate cycle/walkway
Unsigned at present.




8. Buccleuch St to Renfrew St



Issues: one-way

9. Footbridge over M8 to Kelvingrove Park and west end
Issues: blind corner, speed of vehicles, kerb




10. M8 footbridge
Issue: steps



11. Renfrew Street
Issues: narrow, one-way, street-side parking
Safety Risks of non contra-flows
Long-stay parking vouchers (from hotels?)



12. Renfrew Street
Issues: Art School, students, lots of bikes



Finish: Project Cafe